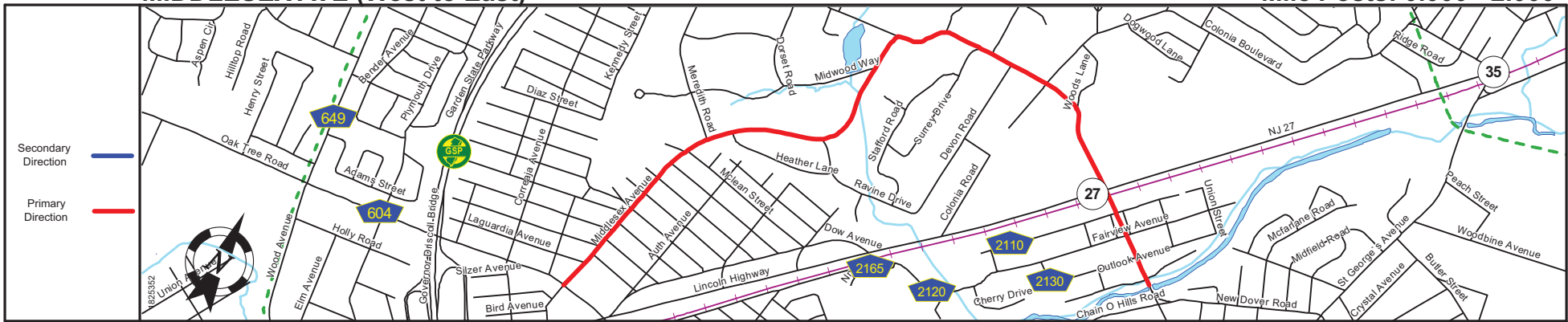
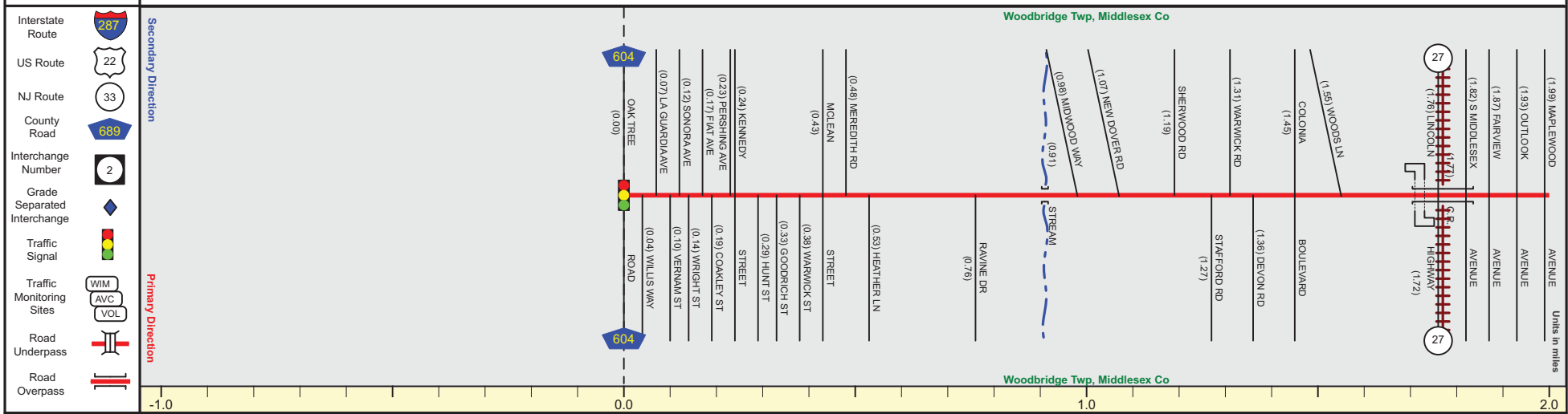


MIDDLESEX AVE (West to East)

Mile Posts: 0.000 - 2.000



Pavement	
Shoulder	
Number of Lanes	
Speed Limit	
Street Name	



Street Name	Middlesex Avenue	New Dover Road
Jurisdiction		Municipal
Functional Class		Urban Major Collector
Federal Aid - NHS Sy		STP
Control Section	Begin Middlesex Ave MF=0	
Speed Limit		25
Number of Lanes		2
Med. Type		None
Med. Width		0
Pavement	32	24
Shoulder	0	2
Traffic Volume		
Traffic Sta. ID		
Structure No.		
Enlarged Views		

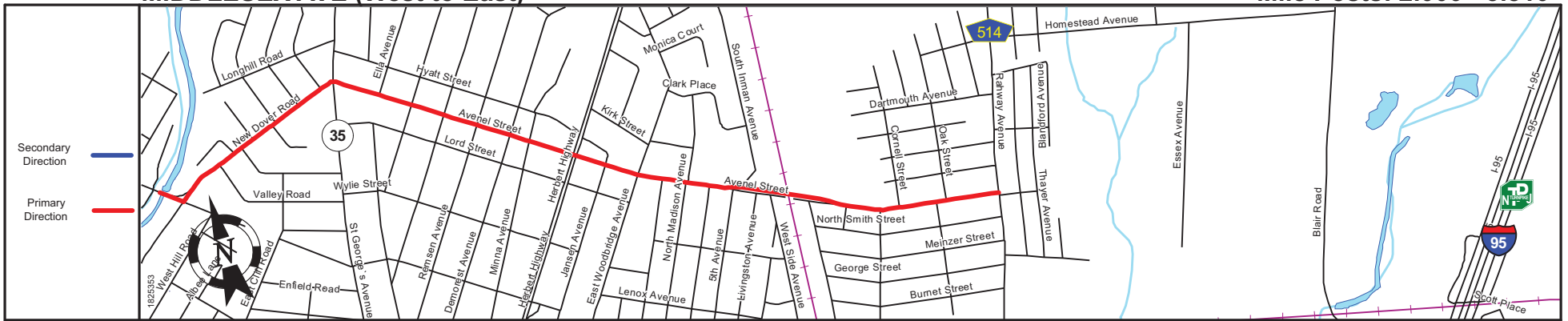
SRI = 12251007__

Date last inventoried: June 2011

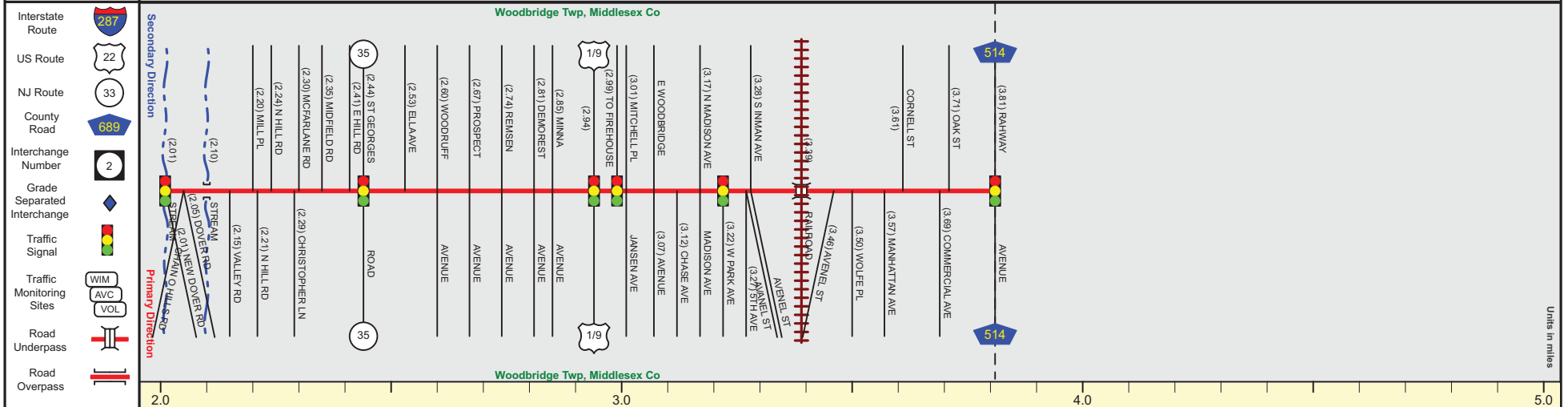
1218411 1218411
1218411, 1218411

MIDDLESEX AVE (West to East)

Mile Posts: 2.000 - 3.810



Pavement	
Shoulder	
Number of Lanes	
Speed Limit	
Street Name	



Street Name	New Dover Road	Avenel Street	
Jurisdiction		Municipal	
Functional Class	Urban Major Collector	Urban Minor Arterial	
Federal Aid - NHS Sy		STP	
Control Section			End Middlesex Ave MP=3.81
Speed Limit		25	
Number of Lanes		2	
Med. Type		None	
Med. Width		0	
Pavement	36	26	30
Shoulder		2	
Traffic Volume			
Traffic Sta. ID			
Structure No.	121B037		
Enlarged Views			

SRI = 12251007__

Date last inventoried: June 2011