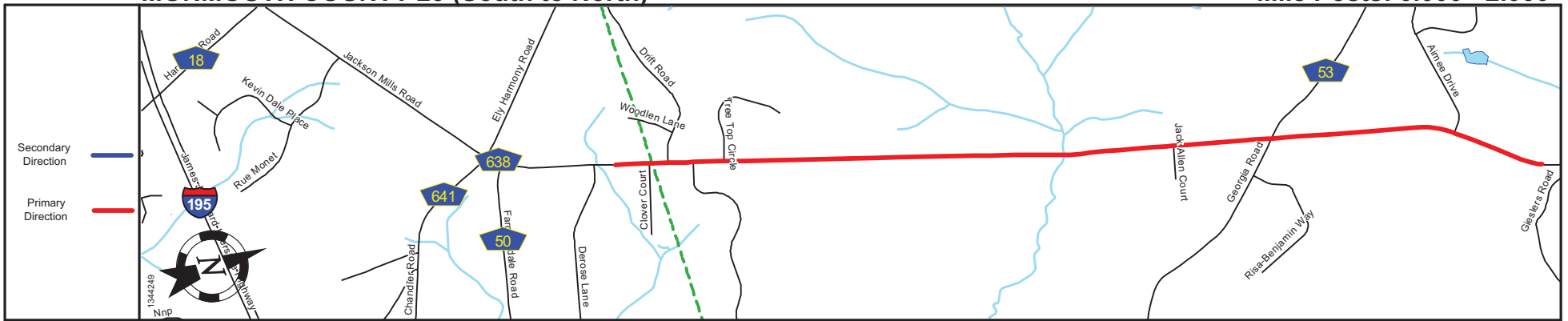
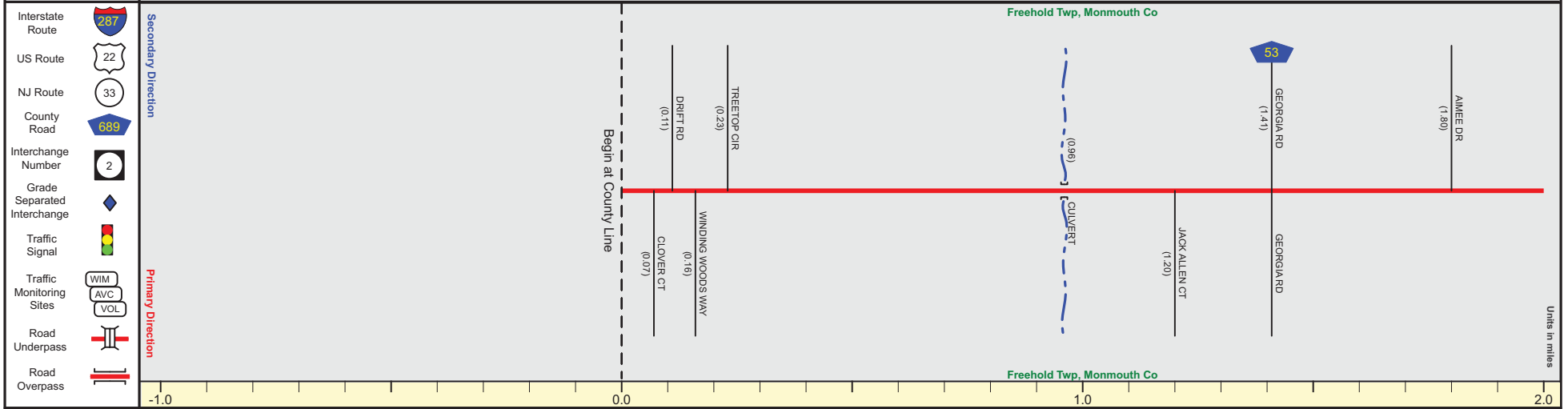


MONMOUTH COUNTY 23 (South to North)

Mile Posts: 0.000 - 2.000



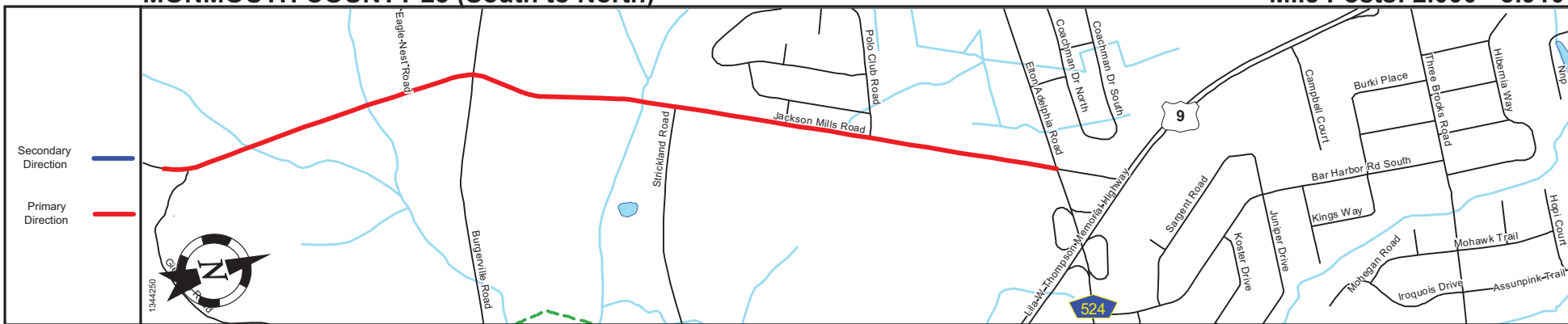
Pavement	
Shoulder	
Number of Lanes	
Speed Limit	
Street Name	



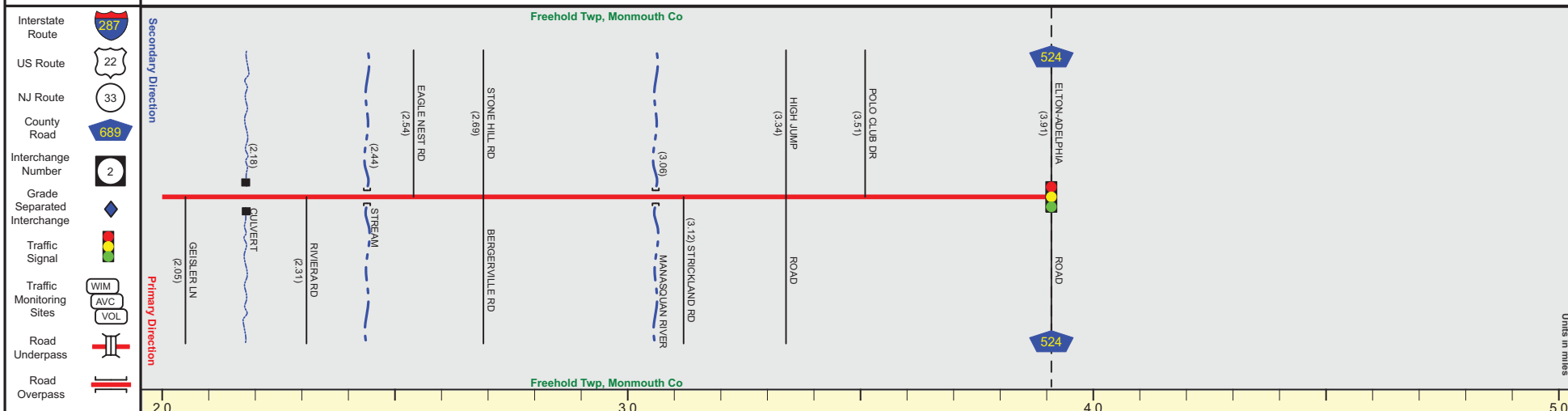
Street Name	Jackson Mills Road
Jurisdiction	County
Functional Class	Urban Major Collector + Rural Major Collector + Urban Major Collector
Federal Aid - NHS Sy	STP
Control Section	
Speed Limit	45
Number of Lanes	2
Med. Type	None
Med. Width	0
Pavement	22 + 30 + 24
Shoulder	12 + 10 + 4 + 8 + 2
Traffic Volume	
Traffic Sta. ID	
Structure No.	
Enlarged Views	

SRI = 1300023_

Date last inventoried: July 2011



Pavement	
Shoulder	
Number of Lanes	
Speed Limit	
Street Name	



Street Name	Jackson Mills Road	
Jurisdiction	County	
Functional Class	Urban Major Collector	
Federal Aid - NHS Sy	STP	
Control Section		
Speed Limit	45	
Number of Lanes	2	
Med. Type	None	
Med. Width	0	
Pavement	24	30
Shoulder	2	6 2 6 2
Traffic Volume	12,565 (2018)	
Traffic Sta. ID	121252	
Structure No.		1300F51
Enlarged Views		