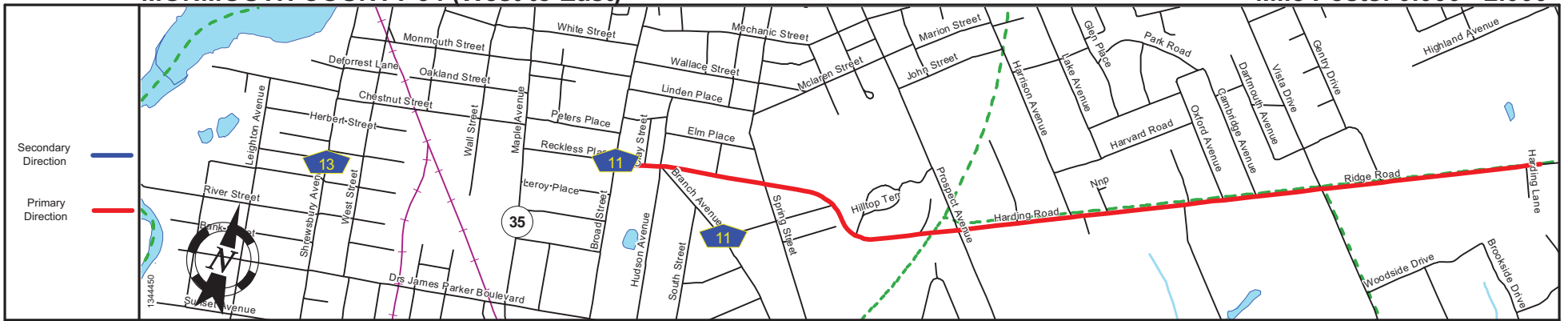
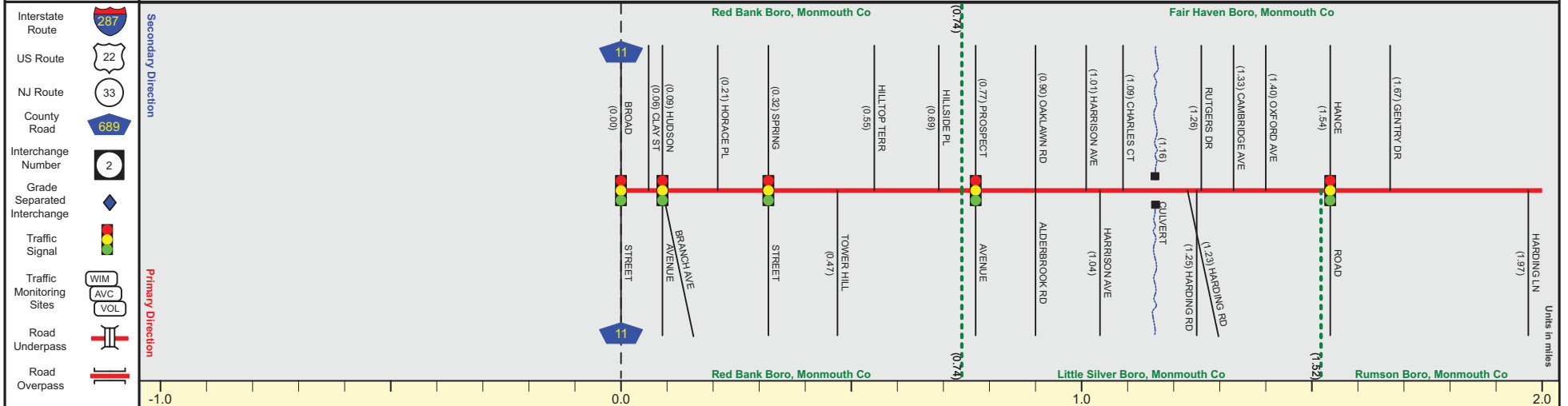


MONMOUTH COUNTY 34 (West to East)

Mile Posts: 0.000 - 2.000



Pavement	
Shoulder	
Number of Lanes	
Speed Limit	
Street Name	



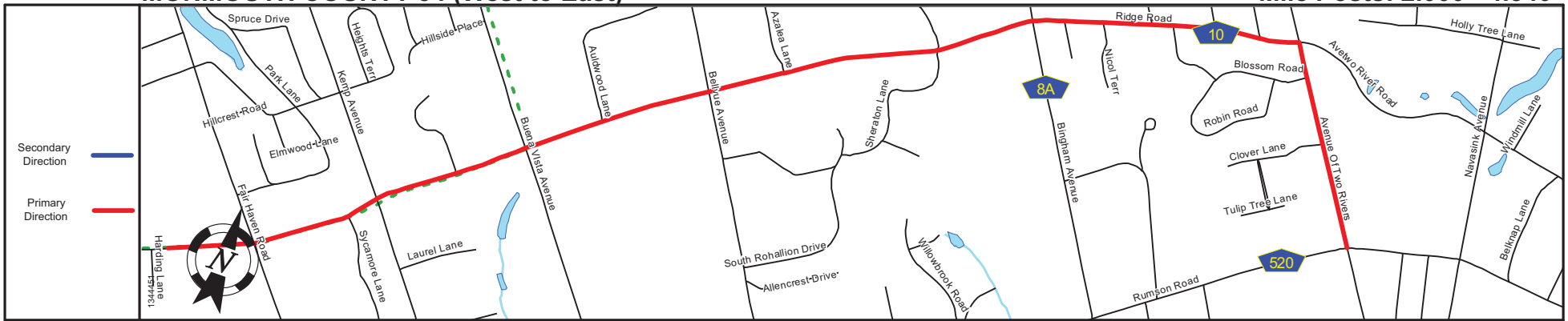
Street Name		Harding Road		Ridge Road	
Jurisdiction		County			
Functional Class		Urban Minor Arterial			
Federal Aid - NHS Sy		STP			
Control Section	Begin Monmouth County 34 MP=0				
Speed Limit		30		40	
Number of Lanes			2		
Med. Type			None		
Med. Width			0		
Pavement		48	40	24	
Shoulder		0	2	6	2
Traffic Volume					7,947 (2016)
Traffic Sta. ID					6-4-607
Structure No.					
Enlarged Views					

SRI = 1300034_

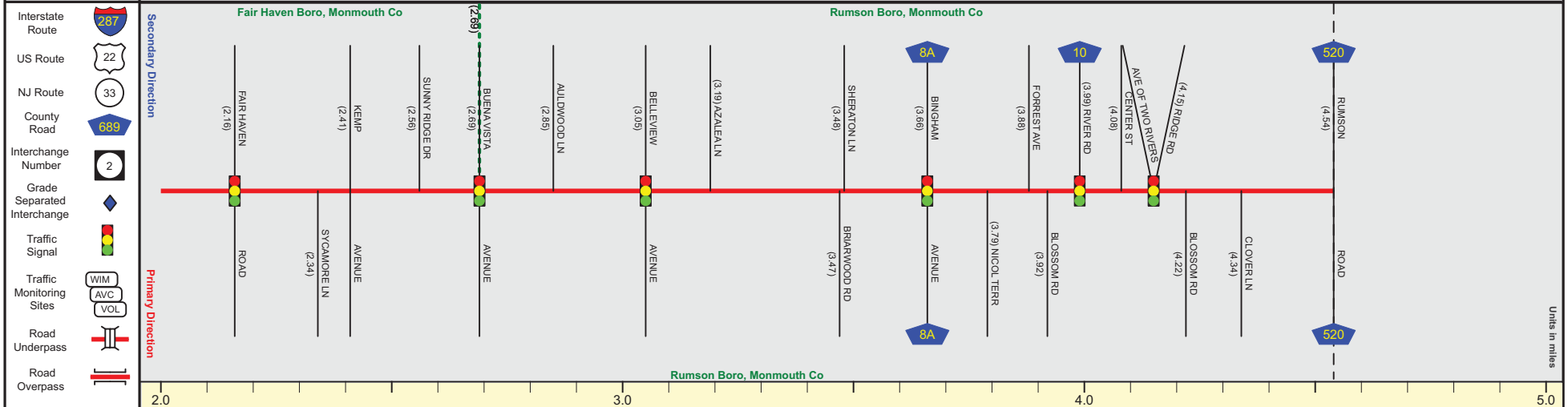
Date last inventoried: August 2011

MONMOUTH COUNTY 34 (West to East)

Mile Posts: 2.000 - 4.540



Pavement	
Shoulder	
Number of Lanes	
Speed Limit	
Street Name	



Street Name	Ridge Road		Avenue Of Two Rivers		
Jurisdiction	County				
Functional Class	Urban Minor Arterial				
Federal Aid - NHS Sy	STP				
Control Section					
Speed Limit	40		35		
Number of Lanes	2				
Med. Type	None				
Med. Width	0				
Pavement	24		30		24
Shoulder	8	6	2	6	2
Traffic Volume	5,350 (2018)				121359
Traffic Sta. ID					
Structure No.					
Enlarged Views					

SRI = 1300034__

Date last inventoried: August 2011

End Monmouth County 34 MP=4.54