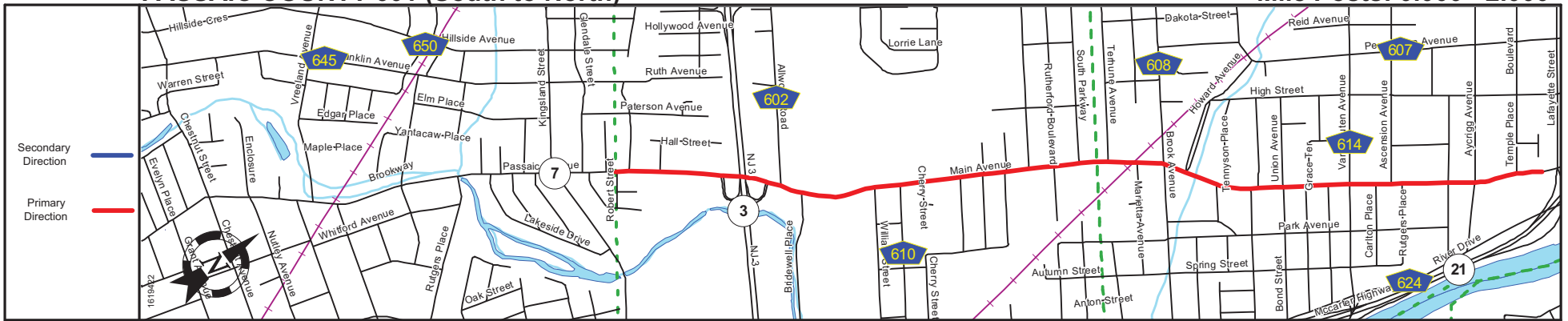
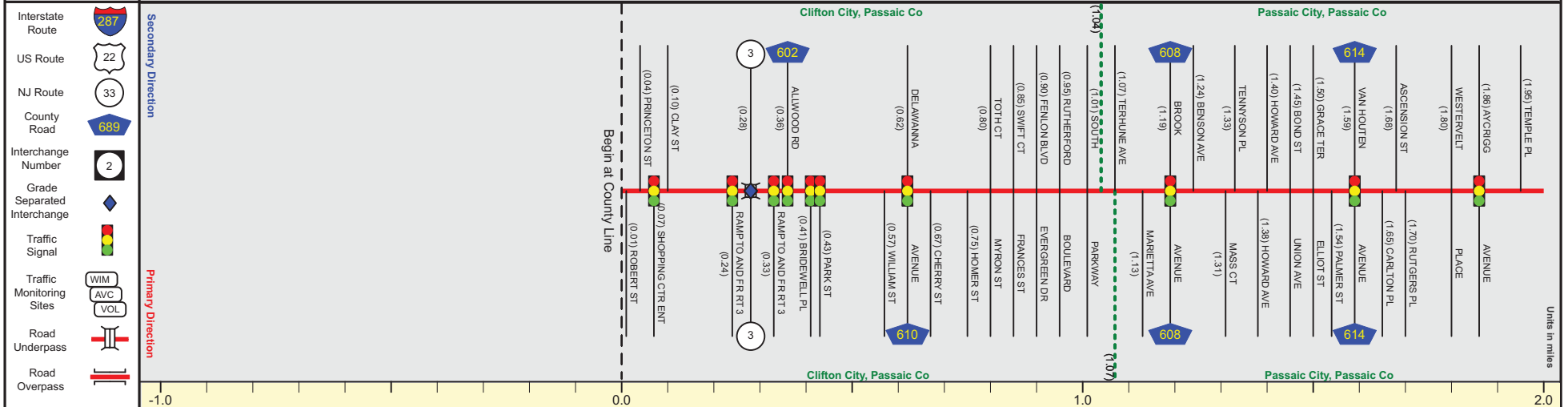


# PASSAIC COUNTY 601 (South to North)

Mile Posts: 0.000 - 2.000



Pavement	
Shoulder	
Number of Lanes	
Speed Limit	
Street Name	



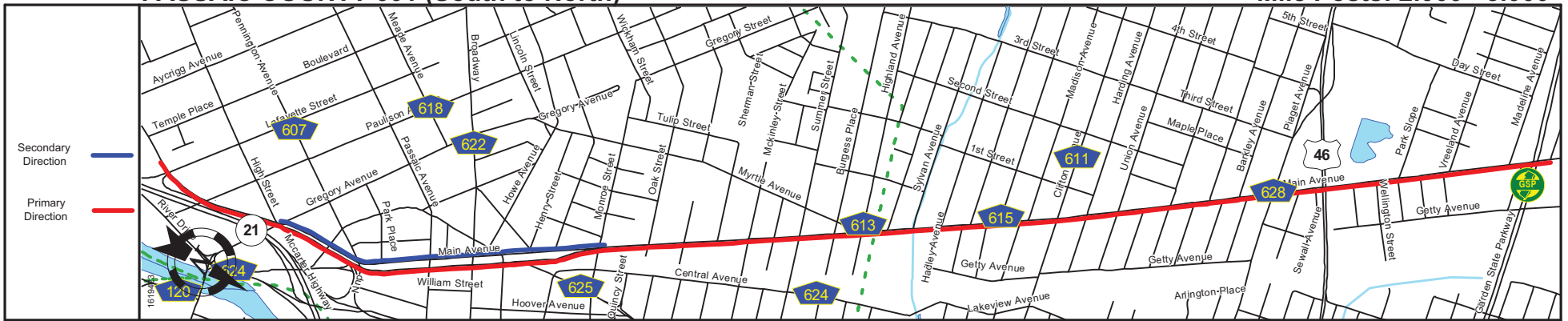
Street Name	Main Avenue	
Jurisdiction	County	
Functional Class	Urban Minor Arterial	Urban Principal Arterial
Federal Aid - NHS Sy	STP	NHS
Control Section	Begin Passaic County 601 MP=0.00	
Speed Limit	35	
Number of Lanes	3	4
Med. Type	None	
Med. Width	0	
Pavement	34	38
Shoulder	0	
Traffic Volume		
Traffic Sta. ID		
Structure No.	1601156	
Enlarged Views		

SRI = 1600601\_\_

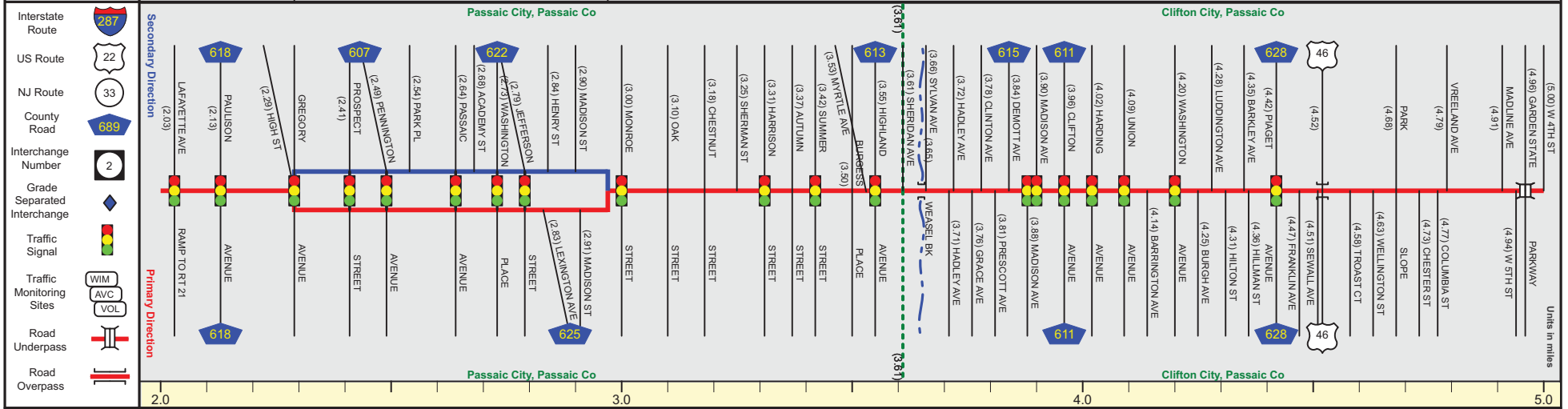
Date last inventoried: November 2011

# PASSAIC COUNTY 601 (South to North)

Mile Posts: 2.000 - 5.000



Pavement	26
Shoulder	0
Number of Lanes	2
Speed Limit	35
Street Name	Main Avenue



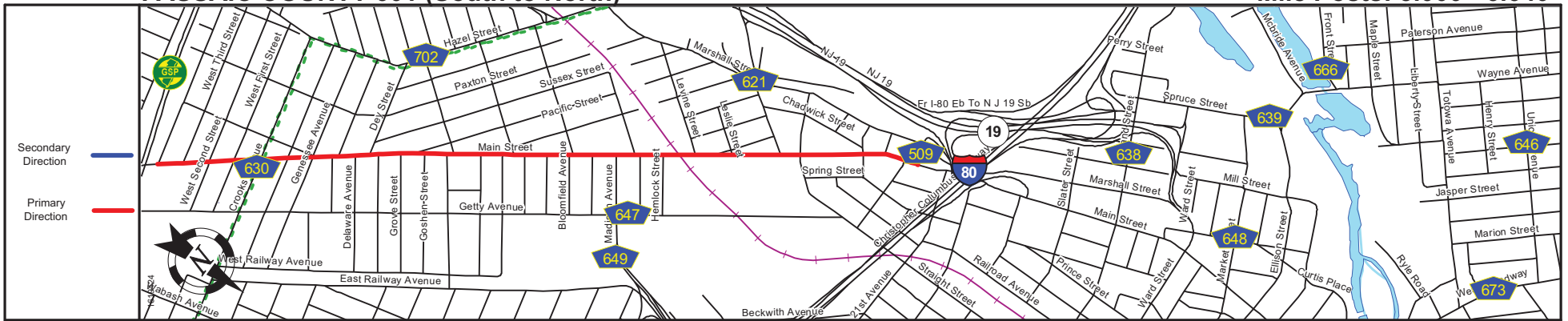
Street Name	Main Avenue	
Jurisdiction	County	
Functional Class	Urban Principal Arterial	
Federal Aid - NHS Sy	NHS	
Control Section		
Speed Limit	35	30
Number of Lanes	2	
Med. Type	None	None
Med. Width	0	0
Pavement	32	34
Shoulder	0	
Traffic Volume	12,004 (2017)	
Traffic Sta. ID	2-4-653	
Structure No.	1600062	1602161
Enlarged Views		

SRI = 1600601\_\_

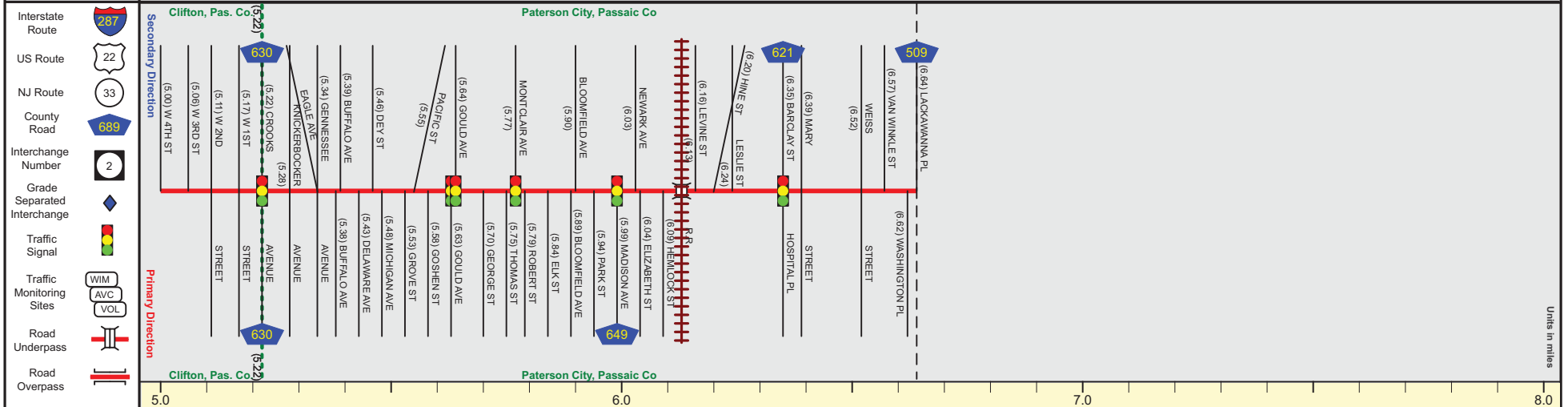
Date last inventoried: November 2011

# PASSAIC COUNTY 601 (South to North)

Mile Posts: 5.000 - 6.640



Pavement	
Shoulder	
Number of Lanes	
Speed Limit	
Street Name	



Street Name	Main Avenue	Main Street
Jurisdiction	County	
Functional Class	Urban Principal Arterial	
Federal Aid - NHS Sy	NHS	
Control Section	End Passaic County 601 MP=6.64	
Speed Limit	35	
Number of Lanes	2	
Med. Type	None	
Med. Width	0	
Pavement	34	
Shoulder	0	
Traffic Volume	11,235 (2016)	11,192 (2018)
Traffic Sta. ID	2-4-652	2-4-651
Structure No.		
Enlarged Views		

SRI = 1600601\_\_

Date last inventoried: November 2011