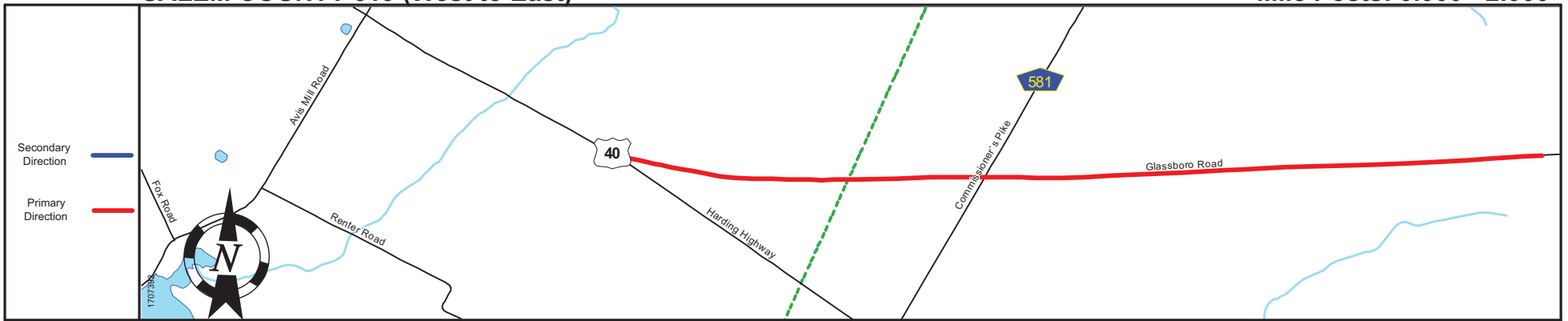
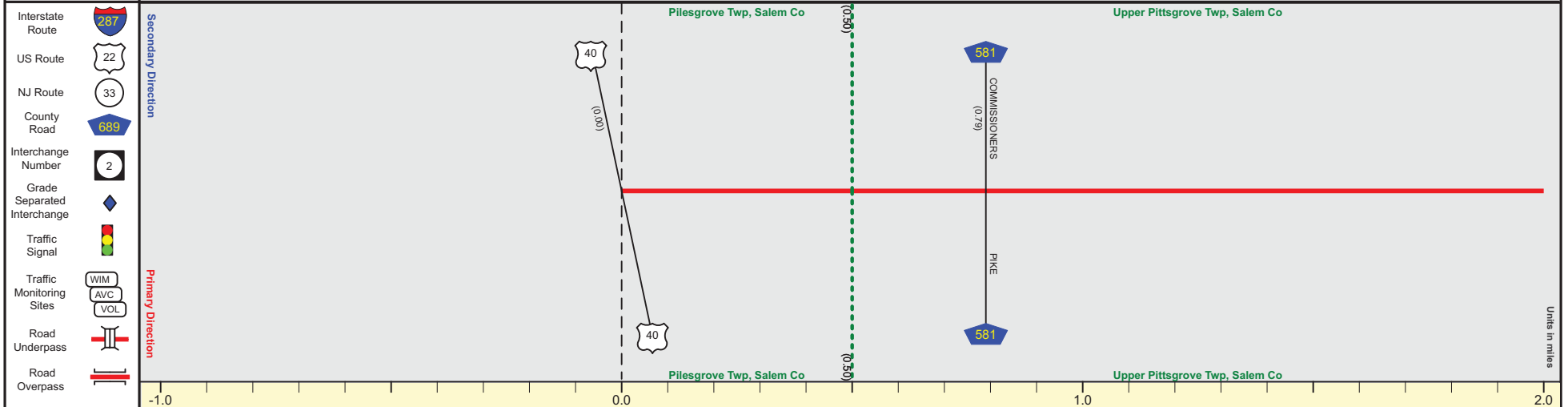


# SALEM COUNTY 619 (West to East)

Mile Posts: 0.000 - 2.000



Pavement	
Shoulder	
Number of Lanes	
Speed Limit	
Street Name	



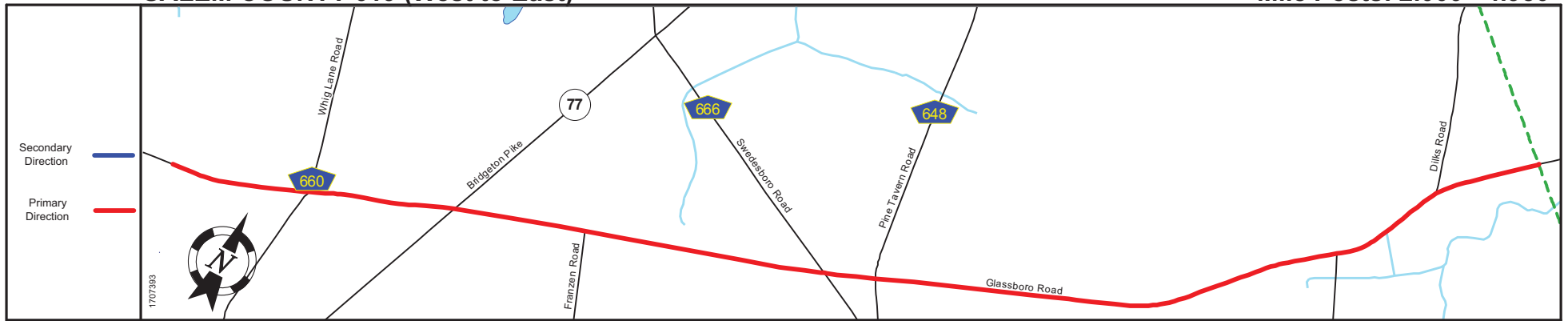
Street Name		Glassboro Road
Jurisdiction		County
Functional Class		Rural Local
Federal Aid - NHS Sy		Non-Federal Aid
Control Section		
Speed Limit		25
Number of Lanes		2
Med. Type		None
Med. Width		0
Pavement		22
Shoulder		1 + 2
Traffic Volume		
Traffic Sta. ID		
Structure No.		
Enlarged Views		

SRI = 1700619\_\_

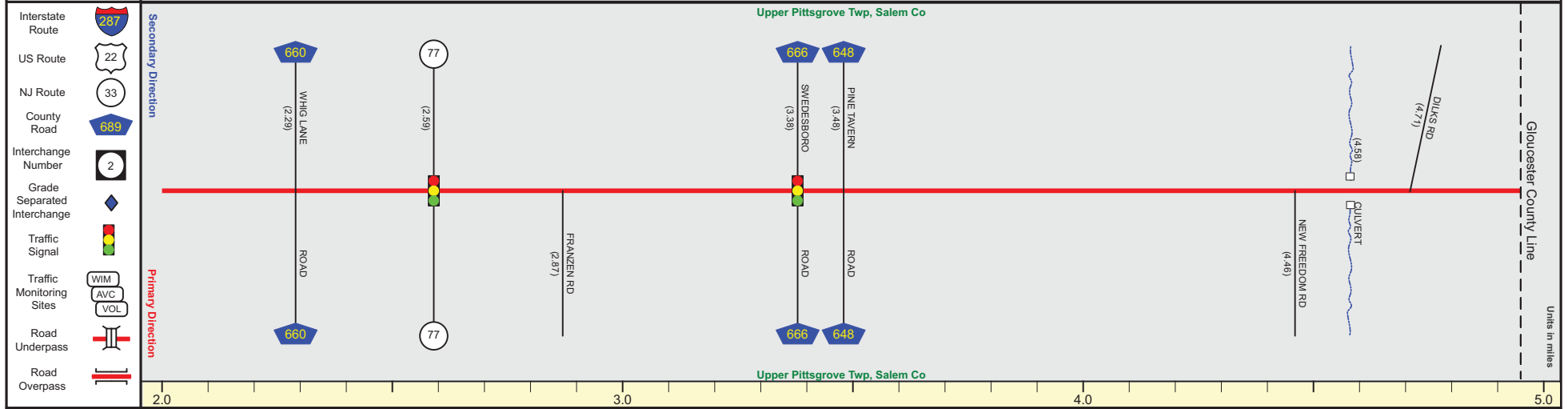
Date last inventoried: May 2011

# SALEM COUNTY 619 (West to East)

Mile Posts: 2.000 - 4.950



Pavement	
Shoulder	
Number of Lanes	
Speed Limit	
Street Name	



Street Name	Glassboro Road	
Jurisdiction	County	
Functional Class	Rural Local	
Federal Aid - NHS Sy	Non-Federal Aid	
Control Section		
Speed Limit	25	
Number of Lanes	2	
Med. Type	None	
Med. Width	0	
Pavement	22	
Shoulder	2 +	1 +
Traffic Volume		
Traffic Sta. ID		
Structure No.		
Enlarged Views		

SRI = 1700619\_\_

Date last inventoried: May 2011

End Salem County 619 MP=4.95