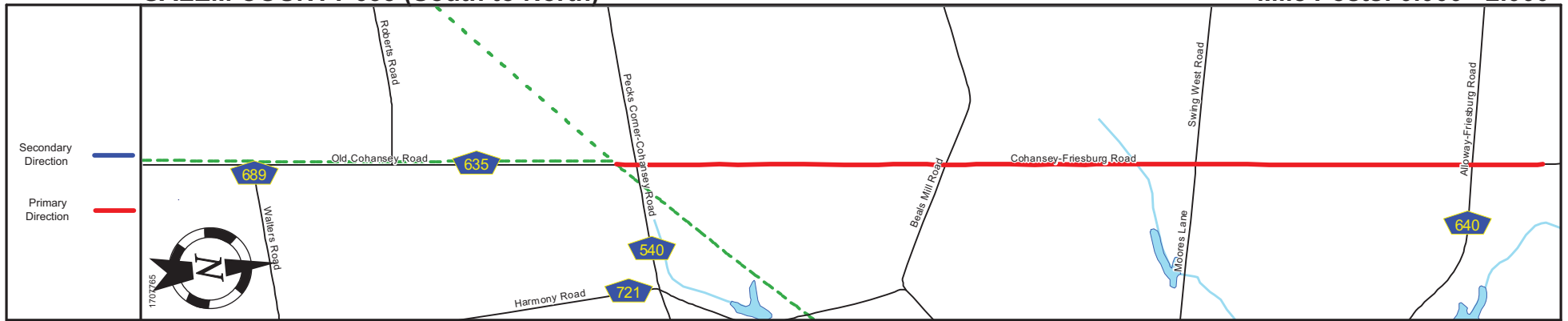
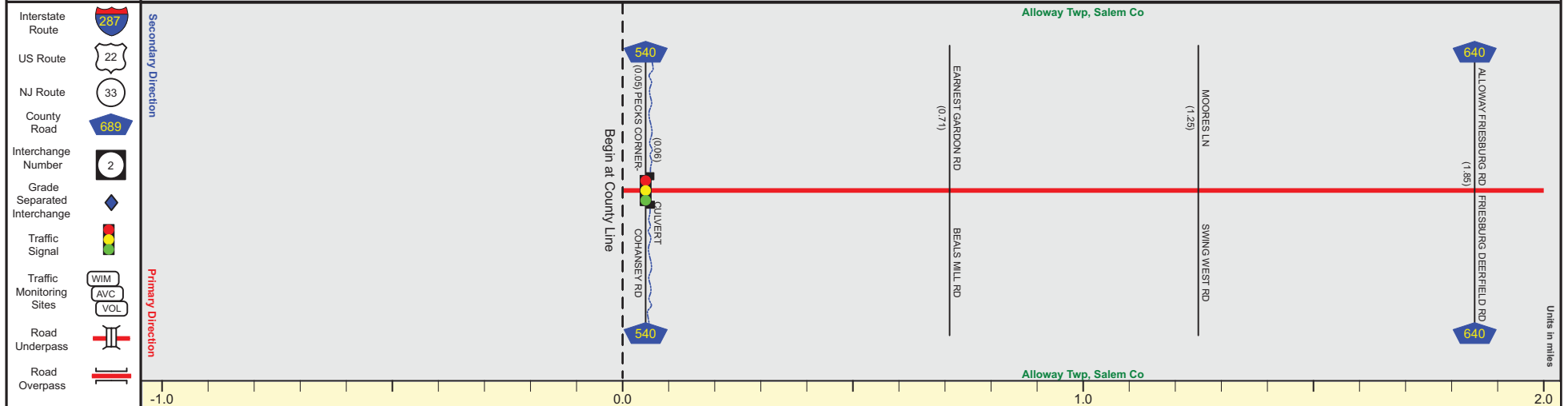


SALEM COUNTY 635 (South to North)

Mile Posts: 0.000 - 2.000



Pavement	
Shoulder	
Number of Lanes	
Speed Limit	
Street Name	



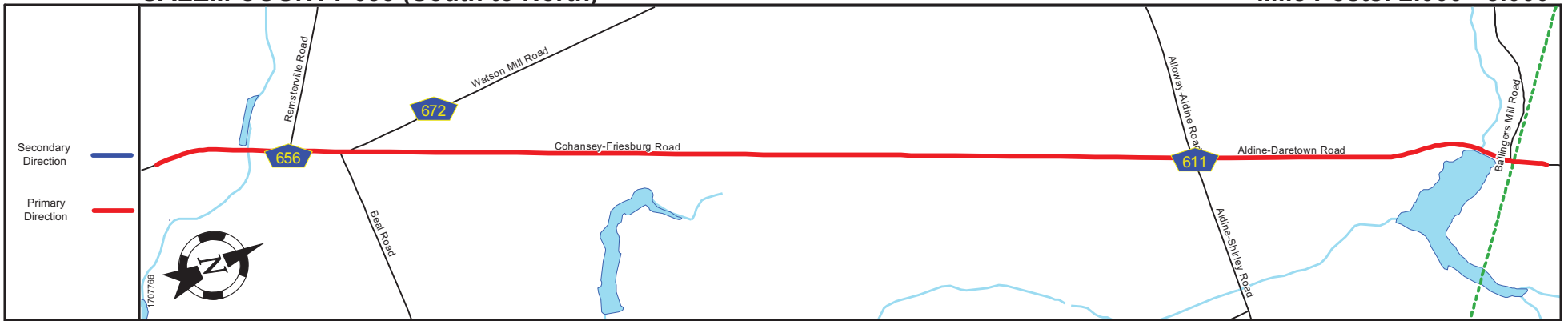
Street Name	Cohanssey-Friesburg Road
Jurisdiction	County
Functional Class	Rural Major Collector
Federal Aid - NHS Sy	STP
Control Section	
Speed Limit	25
Number of Lanes	2
Med. Type	None
Med. Width	0
Pavement	22
Shoulder	4 + 1
Traffic Volume	2,705 (2018)
Traffic Sta. ID	7-8-095
Structure No.	
Enlarged Views	

SRI = 1700635__

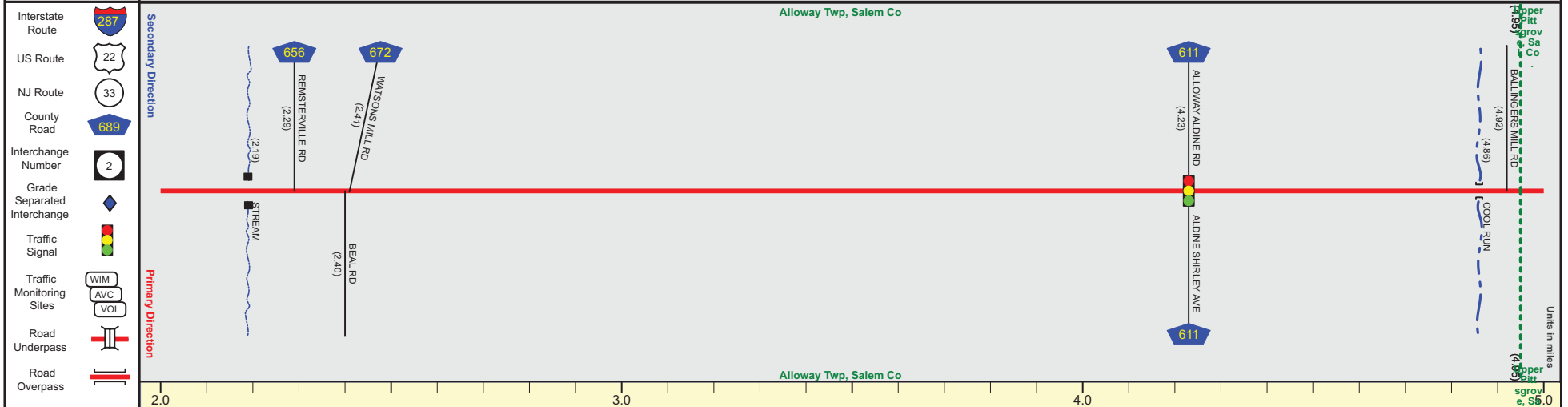
Date last inventoried: June 2011

SALEM COUNTY 635 (South to North)

Mile Posts: 2.000 - 5.000



Pavement
Shoulder
Number of Lanes
Speed Limit
Street Name



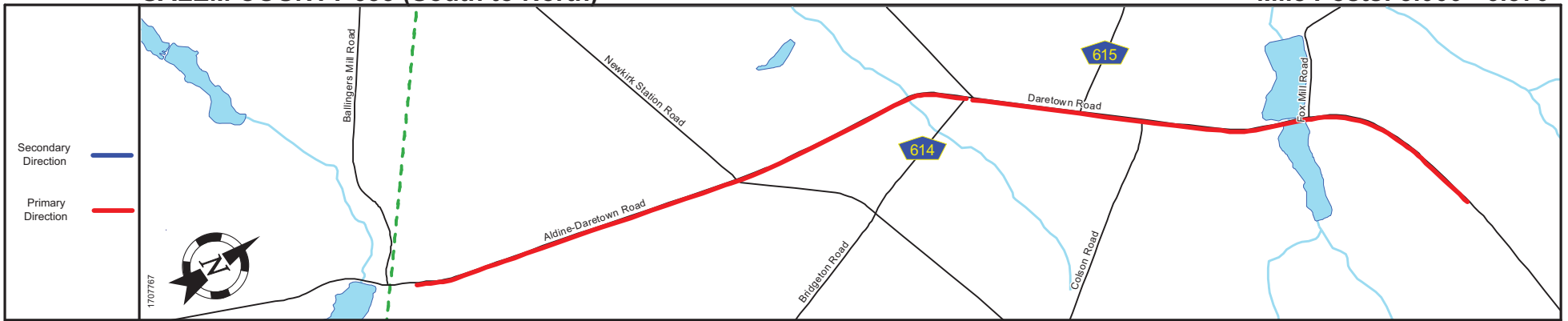
Street Name	Cohansey-Friesburg Road		Aldine-Daretown Road	
Jurisdiction	County			
Functional Class	Rural Major Collector			Rural Local
Federal Aid - NHS Sy	STP			Non-Federal Aid
Control Section				
Speed Limit			25	
Number of Lanes			2	
Med. Type			None	
Med. Width			0	
Pavement	22		28	22
Shoulder			1	
Traffic Volume	1,745 (2018)			
Traffic Sta. ID	7-8-097			
Structure No.	10124			
Enlarged Views				

SRI = 17000635__

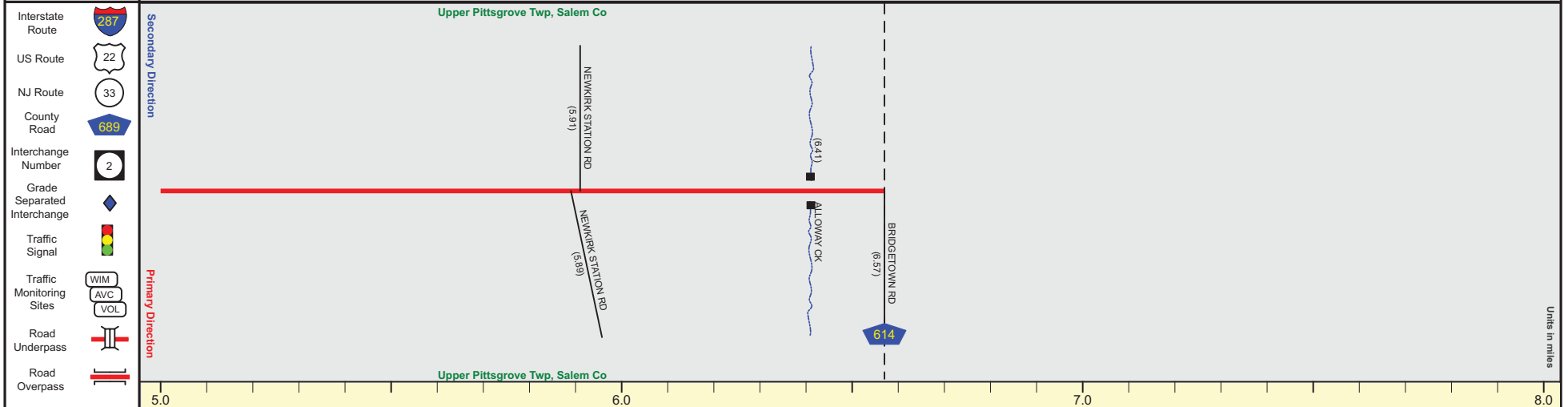
Date last inventoried: June 2011

SALEM COUNTY 635 (South to North)

Mile Posts: 5.000 - 6.570



Pavement	
Shoulder	
Number of Lanes	
Speed Limit	
Street Name	



Street Name	Aldine-Daretown Road	
Jurisdiction	County	
Functional Class	Rural Local	
Federal Aid - NHS Sy	Non-Federal Aid	
Control Section		
Speed Limit	25	
Number of Lanes	2	
Med. Type	None	
Med. Width	0	
Pavement	22	
Shoulder	1	
Traffic Volume	1,308 (2014)	
Traffic Sta. ID	1067sj	
Structure No.		
Enlarged Views		

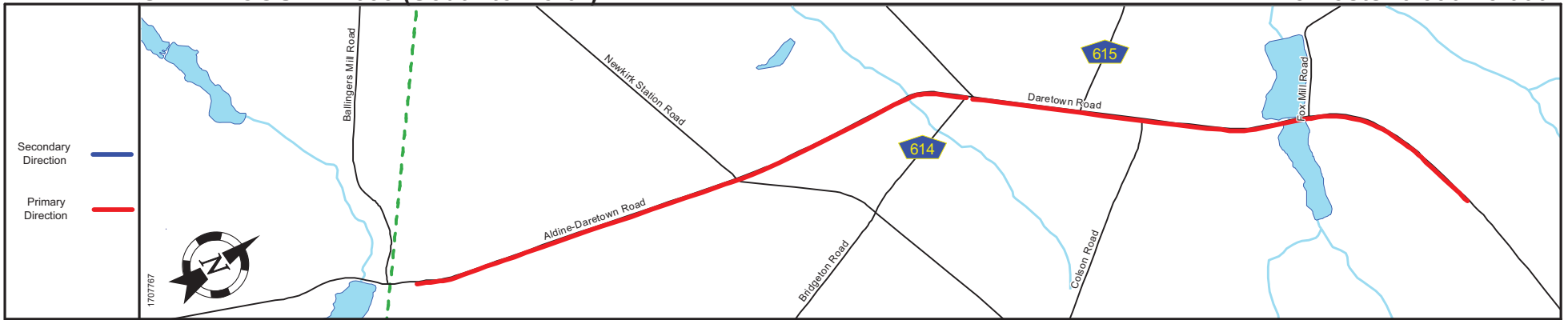
MP 6.57 = Begin Coric - With Salem County 614
 MP=3.24
 MP 6.57-6.59 See Salem County 614 MP 3.24-3.26

SRI = 1700635__

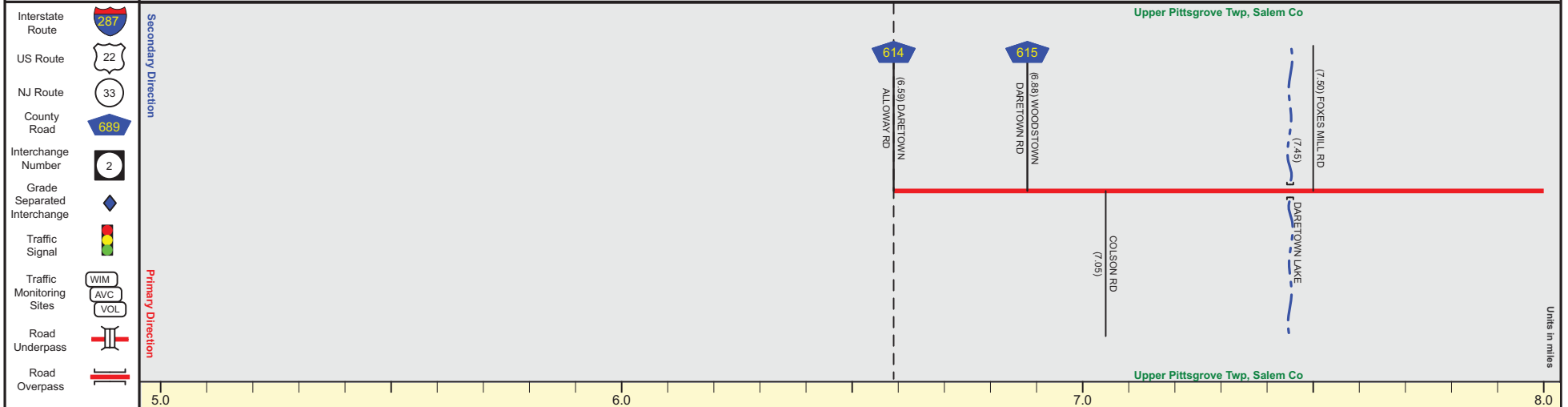
Date last inventoried: June 2011

SALEM COUNTY 635 (South to North)

Mile Posts: 6.590 - 8.000



Pavement	
Shoulder	
Number of Lanes	
Speed Limit	
Street Name	



Street Name	Daretown Road
Jurisdiction	County
Functional Class	Rural Local
Federal Aid - NHS Sy	Non-Federal Aid
Control Section	
Speed Limit	25
Number of Lanes	2
Med. Type	None
Med. Width	0
Pavement	22
Shoulder	1
Traffic Volume	
Traffic Sta. ID	
Structure No.	1121
Enlarged Views	

MP 6.59 = End Comp With Salem County 614
MP=3.26

SRI = 1700635__

Date last inventoried: June 2011

