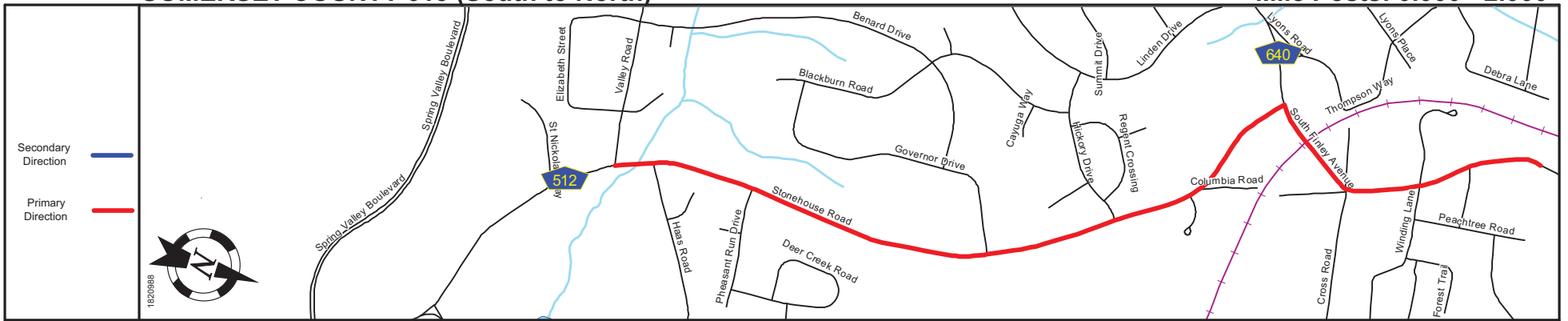
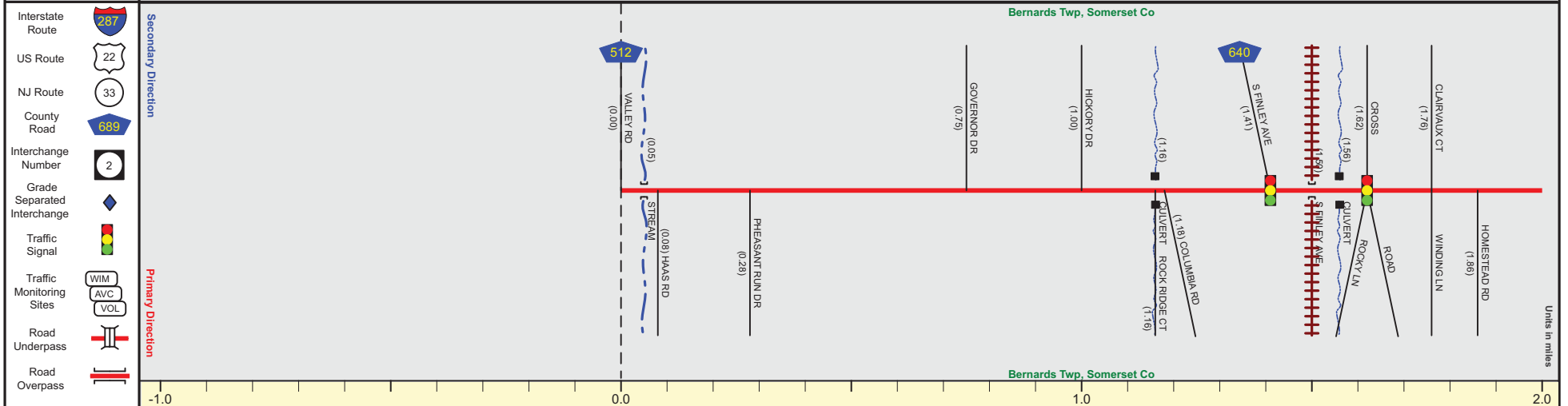


SOMERSET COUNTY 613 (South to North)

Mile Posts: 0.000 - 2.000



Pavement	
Shoulder	
Number of Lanes	
Speed Limit	
Street Name	



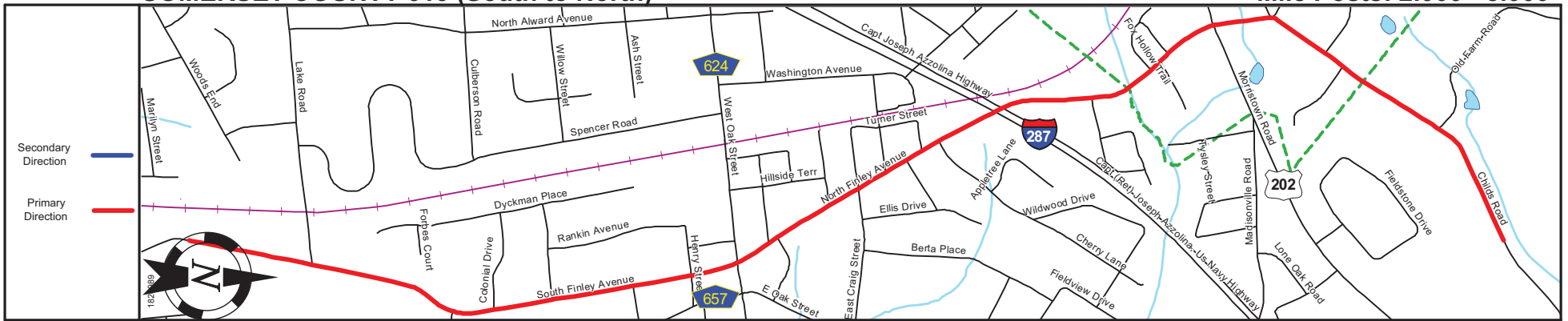
Street Name	Stonehouse Road		South Finley Avenue	
Jurisdiction	County			
Functional Class	Urban Minor Arterial			
Federal Aid - NHS Sy	STP			
Control Section				
Speed Limit	40		35	
Number of Lanes	2		None	
Med. Type	0			
Med. Width				
Pavement	22		24	
Shoulder	2	6	2	4
Traffic Volume				
Traffic Sta. ID				
Structure No.	1864150			
Enlarged Views				

SRI = 1800613__

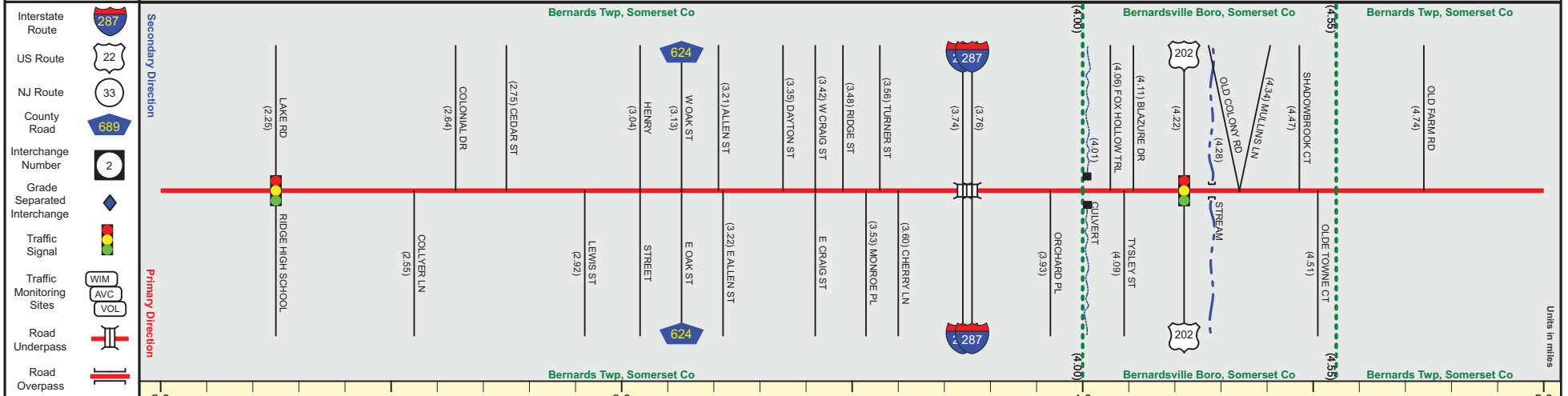
Date last inventoried: July 2011

SOMERSET COUNTY 613 (South to North)

Mile Posts: 2.000 - 5.000



Pavement	
Shoulder	
Number of Lanes	
Speed Limit	
Street Name	



Street Name	South Finley Avenue		North Finley Avenue			Childs Road			
Jurisdiction	County					Municipal			
Functional Class	Urban Minor Arterial					Urban Major Collector			
Federal Aid - NHS Sy	STP								
Control Section									
Speed Limit	35	25			35	30			
Number of Lanes	2								
Med. Type	None								
Med. Width	0								
Pavement	24	26			24				
Shoulder	1	0	4	2	8	4	2	1	0
Traffic Volume	7,909 (2017)					1,331 (2017)			
Traffic Sta. ID	111808					111809			
Structure No.						1815177 1815176			
Enlarged Views									

SRI = 1800613__

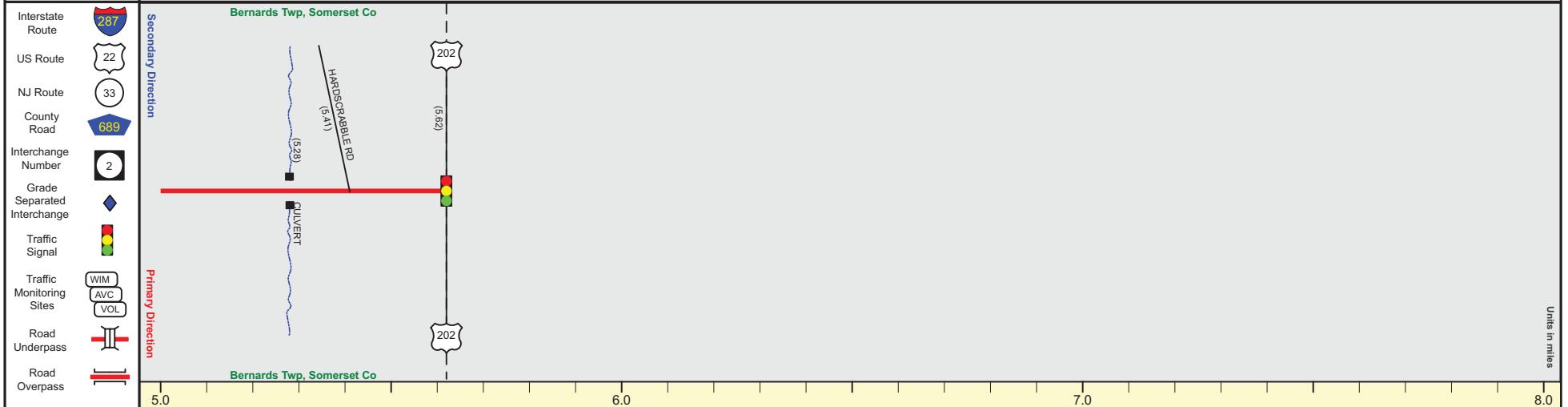
Date last inventoried: July 2011

SOMERSET COUNTY 613 (South to North)

Mile Posts: 5.000 - 5.620



Pavement	
Shoulder	
Number of Lanes	
Speed Limit	
Street Name	



Street Name	Childs Road	
Jurisdiction	Municipal	
Functional Class	Urban Major Collector	
Federal Aid - NHS Sy	STP	End Somerset County 613 MP=5.62
Control Section		
Speed Limit	30 + 25	
Number of Lanes	2	
Med. Type	None	
Med. Width	0	
Pavement	24	
Shoulder	0	
Traffic Volume		
Traffic Sta. ID		
Structure No.		
Enlarged Views		

SRI = 1800613__

Date last inventoried: July 2011